DEPARTMENT OF WATER RESOURCES
99 EAST VIRGINIA AVENUE
PHOENIX, ARIZONA 85004

RECEIVED JUN 2 1982 DEPT. OF WATER RESOURCES

REGISTRATION OF EXISTING WELLS

READ INSTRUCTIONS ON BACK OF THIS FORM BEFORE COMPLETING
PRINT OR TYPE — FILE IN DUPLICATE

SB-16 09

REGISTRATION FEE (CHECK ONE)	
EXEMPT WELL (NO CHARGE)	☐
NON-EXEMPT WELL – $10.00	☒

FOR OFFICE USE ONLY
REGISTRATION NO. 55- 611142
FILE NO. D(17-13)1acc
FILED 6/2/82 (DATE) AT 1 (TIME)
INA —
AMA Tucson

1. Name of Registrant:
CYPRUS PIMA ASSOCIATES, an Arizona partnership
Post Office Box 7187 (Address) Tucson (City) Arizona (State) 85725 (Zip)

2. File and/or Control Number under previous groundwater law:
D-17-13-1 acc (File Number) 35- (Control Number)

3. a. The well is located within the SW ¼ SW ¼ NE ¼, Section 1, of Township 17 N/S, Range 13 E/W, G & SRB & M, in the County of Pima.
b. If in a subdivision: Name of subdivision ____, Lot No. ____, Address ____.

4. The principal use(s) of water (Examples: irrigation - stockwater - domestic - municipal - industrial)
Mining.

5. If for irrigation use, number of acres irrigated from well ____.

6. Owner of land on which well is located. If same as Item 1, check this box ☒
(Address) (City) (State) (Zip)

7. Well data (If data not available, write N/A) WELL NO. 14
a. Depth of Well 1,135 feet
b. Diameter of casing 24 inches
c. Depth of casing 1,135 feet
d. Type of casing API 5L Seamless.
e. Maximum pump capacity 2,650 gallons per minute.
f. Depth to water 233 (as of 12/26/80) feet below land surface.
g. Date well completed October (Month) 9 (Day) 1970 (Year).

8. The place(s) of use of water. If same as Item 3, check this box ☐.
MICROFILMED
____¼ ____¼ ____¼, Section 36 Township 16S Range 12E
____¼ ____¼ ____¼, Section 1 Township 17S Range 12E
Attach additional sheet if necessary.

9. DATE JUN 1 1982 SIGNATURE OF REGISTRANT CYPRUS PIMA ASSOCIATES
By Michael D. Martin
Michael D. Martin, President
Cyprus Pima Mining Company,
General Partner

LAND DEPARTMENT
WATER DIVISION
STATE OF ARIZONA

WELL NO. 14

REPORT OF WELL DRILLER

This report should be prepared by the driller in all detail and filed with the State Land Commissioner following completion of the well.

1. OWNER Pima Mining Company (Name)
P. O. Box 7187, Tucson, Az 85713 (Address)

2. Lessee or Operator (Name)
(Address)

3. DRILLER A. A. McDaniel Well & Machine Co., Inc. (Name)
2838 W. Ruthrauff Road, Tucson, Arizona 85705 (Address)

4. Location of well: Twp. 17 South Rge. 13 East Section 1 SW ¼ SW ¼ NE ¼ (10-acre subdivision)

5. Intention to Drill File No. D(17-13)1 acc Permit No.

DESCRIPTION OF WELL

6. Total depth of hole 1135 ft.

7. Type of casing API-5L-GRADE "B" LINE PIPE .312"Wt.

8. Diameter and length of casing 30 in. from 0 to 200, 24 in. from 0 to 1135, ... in. from ..... to .....

9. Method of sealing at reduction points None

10. Perforated from 435' to 1135', from ..... to ....., from ..... to ....., from ..... to .....

11. Size of cuts 1/4" x 3" Number of cuts per foot 52

12. If screen was installed: Length ..... ft. Diam. ..... in. Type None

13. Method of construction Drilled with cable tool (drilled, dug, driven, bored, jetted, etc.)

14. Date started Dec. (Month) 20, (Day) 1969 (Year)

15. Date completed Oct. (Month) 9, (Day) 1970 (Year)

16. Depth to water 205 ft. (If flowing well, so state.)

17. Describe point from which depth measurements were made, and give sea-level elevation if available
Natural grade approximately 2687

18. If flowing well, state method of flow regulation None

19. REMARKS:

DO NOT WRITE IN THIS SPACE
OFFICE RECORD

Received 10-28-70 by [illegible]
Filed 10-29-70 by [illegible]
File No. D(17-13)1 acc

(Well Log to Appear on Reverse Side)

WD FORM G-301
REV. 4-27-53

LOG OF WELL

Indicate depth at which water was first encountered, and the depth and thickness of water bearing beds. If water is artesian, indicate depth at which encountered, and depth to which it rose in well.

FROM (FEET)	TO (FEET)	DESCRIPTION OF FORMATION MATERIAL
0	13	Clay
13	17	Gravel and sand
17	33	Sandy clay
33	63	Gravel
63	95	Hard sandy clay
95	105	Silty clay
105	115	Hard sand
115	120	Clay and gravel
120	140	Clay
140	193	Sandy clay
193	199	Gravel
199	245	Clay
245	275	Clay and gravel
275	280	Gravel
280	370	Clay
370	380	Sandy clay and gravel
380	385	Clay
385	390	Gravel
390	560	Clay
560	570	Sandy clay and gravel
570	580	Clay
580	585	Sandy clay and gravel
585	595	Clay
595	600	Sandy clay and gravel
600	620	Clay
620	650	Sandy clay and gravel
650	660	Clay
660	668	Gravel
668	715	Sandy clay and gravel
715	725	Clay and gravel
725	730	Sand and gravel
730	745	Sandy clay and gravel
745	765	Clay
765	783	Sand, clay and gravel
783	785	Rocks
785	790	Sand and gravel
790	798	Clay and gravel
798	820	Sand and gravel
820	830	Sandy clay and gravel
830	840	Sand and gravel
840	856	Clay and gravel or conglomerate
856	866	Sand and gravel
866	870	Clay and gravel
870	873	Sand and gravel
873	884	Sandy clay and gravel
884	900	Sand and gravel
900	907	Clay and gravel
907	915	Sand and gravel
915	925	Sandy clay and coarse gravel
925	930	Sand and gravel
930	940	Fine sand
940	950	Clay and gravel
950	1023	Sandy clay and layers of sand
1023	1035	Clay and gravel
1035	1040	Sand and gravel
1040	1052	Sandy clay and gravel
1052	1055	Sand and gravel
1055	1130	Sandy clay and gravel with layers of sand
1130	1133	Clay and gravel
1133	1135	Hard conglomerate

I hereby certify that this well was drilled by me (or under my supervision), and that each and all of the statements herein contained are true to the best of my knowledge and belief.



Driller A. A. McDaniel Well and Machine Co., Inc.
By _____ Name
2838 W. Ruthrauff Road
Tucson, Arizona 85705
Address

Date October 23, 1970

18387

ARIZONA DEPARTMENT OF WATER RESOURCES WELL REPORT

Quad	Town	Range	Sect	Q160	Q40	Q10	Reg No.	Full Name	City	Well Depth	Case Depth	Case Diameter	Water Level	Pump (GPM)	Drill Date	Drill Lic No	Wtr Use	Wtr-shed	Log	CRT
D	17.0	13.0	1	A	A	A	55 - 617254	STEWART TITLE-TRUST, ONE S CHURCH AVE	TUCSON, AZ 85701	306.00	0.00	16.00	0.00	0.00	10/15/1954	0	A	09		
Well Type: NON-EXEMPT																				
D	17.0	13.0	1	A	B	A	55 - 617255	STEWART TITLE-TRUST, ONE S CHURCH AVE	TUCSON, AZ 85701	0.00	0.00	20.00	0.00	0.00	10/15/1954	0	A	09		
Well Type: NON-EXEMPT																				
D	17.0	13.0	1	A	B	B	55 - 611141	RANCHO SAHUARITA WATER COMPANY LLC 4780 N ROCKY CREST PLACE	TUCSON, AZ 85750	982.00	982.00	24.00	290.00	2,850.00	05/27/1970	0	I	09		
Well Type: NON-EXEMPT																				
D	17.0	13.0	1	A	C	C	55 - 611142	SAHUARITA, TOWN OF P.O. BOX 879	SAHUARITA, AZ 85629	1,135.00	1,135.00	24.00	233.00	2,650.00	10/09/1970	0	I	09		
Well Type: NON-EXEMPT																				
D	17.0	13.0	1	B	A	C	55 - 611145	RANCHO SAHUARITA WATER COMPANY LLC 4780 N ROCKY CREST PLACE	TUCSON, AZ 85750	990.00	990.00	24.00	290.00	2,800.00	05/05/1981	0	I	09		
Well Type: NON-EXEMPT																				
D	17.0	13.0	1	B	D	C	55 - 617256	STEWART TITLE-TRUST, ONE S CHURCH AVE	TUCSON, AZ 85701	320.00	0.00	20.00	0.00	0.00	10/15/1954	0	A	09		
Well Type: NON-EXEMPT																				
D	17.0	13.0	1	C	D	C	55 - 617257	STEWART TITLE-TRUST, ONE S CHURCH AVE	TUCSON, AZ 85701	311.00	0.00	16.00	0.00	0.00	10/15/1954	0	A	09		
Well Type: NON-EXEMPT																				
D	17.0	13.0	1	C	D	D	55 - 611144	RANCHO SAHUARITA 1 LLC 4780 N ROCKY CREST PLACE	TUCSON, AZ 85750	905.00	900.00	20.00	270.00	1,800.00		0	I	09		
Well Type: NON-EXEMPT																				

-- End Of Report --

RECEIVED
-4 00
GROUNDWATER MGT

SPECIFICATIONS

1. GROUT USED IN SEAL TO MEET REQUIREMENTS STATED IN R12-15-811.B
2. NEW CONCRETE BASE PAD TO TO BE BUILT TO MEET BULLETIN NO. 10 STANDARDS

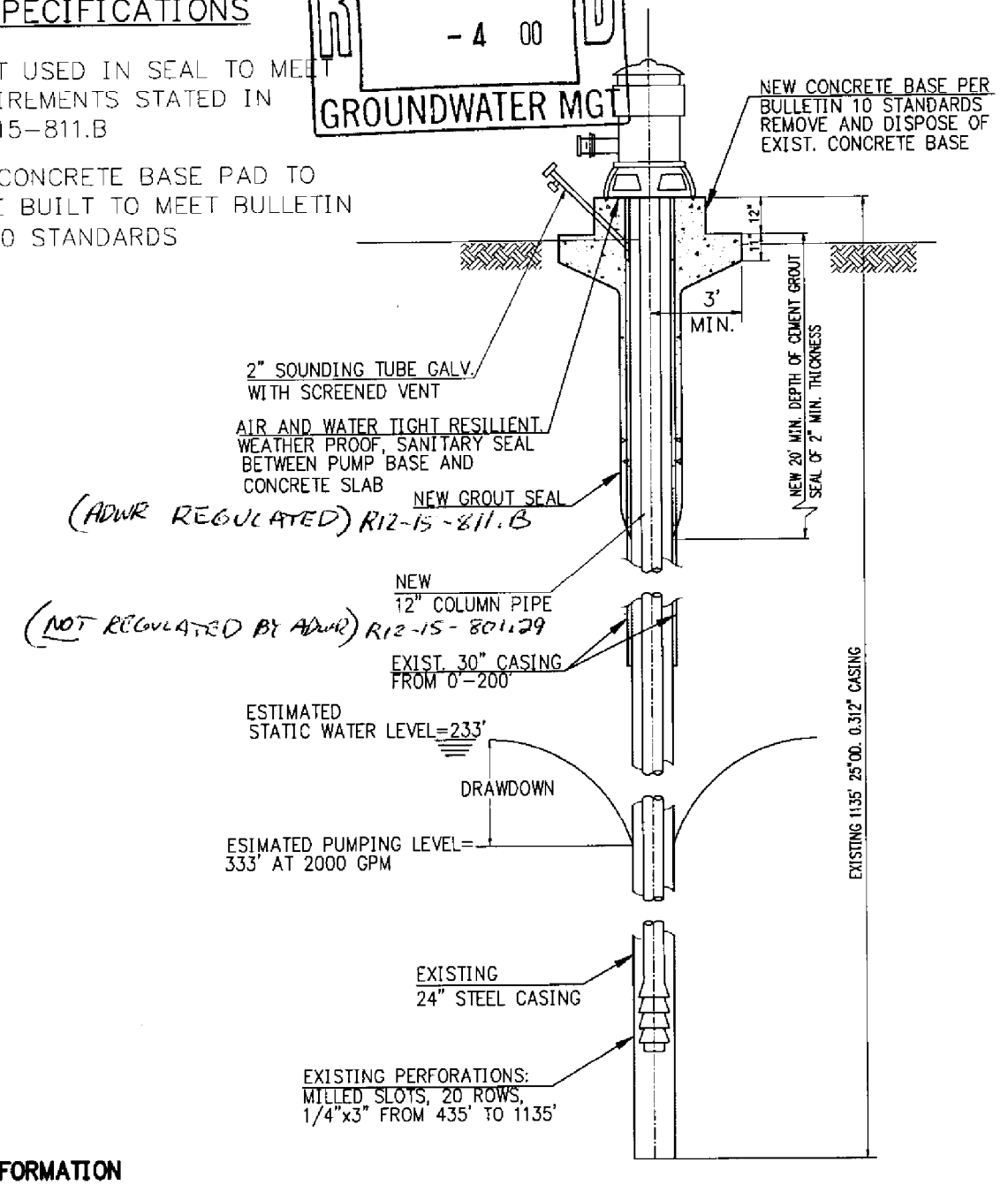

WELL INFORMATION

SW 1/4, SW 1/4, NE 1/4, SECTION 1, T17S, R13E
(D-17-13 01ACC)
ADWR REG. # 55-611142

WELL & PUMP DETAIL

N.T.S.

RANCHO SAHUARITA WELL #14 REHABILITATION WELL SITE

WestLand Resources Inc.
Engineering and Environmental Consultants
2343 E. Broadway Blvd. Suite 202
Tucson, Az 85719 (520) 206-9585

WORKING: \PROJECTS\217.22\WELL EXHIBIT.DWG

ARIZONA DEPARTMENT OF WATER RESOURCES
GROUNDWATER MANAGEMENT SUPPORT SECTION
500 North Third Street, Phoenix, Arizona 85004-3921
Telephone 602 417-2460
Fax 602 417-2423

JANE DEE HULL
Governor

RITA P. PEARSON
Director

May 19, 2000

Robert Sharpe, President
Rancho Sahuarita Water Co.
4780 N. Rocky Crest Place
Tucson, Arizona 85715

Re: Notice of Intention to Modify an Existing Non-Exempt Well at Approximately the Same Location Well Registration No. 55-611142

Dear Mr. Sharpe:

The Department of Water Resources (Department) will not be able to issue drilling authority for the modifying of your well because your selected driller, Duncan Pump, does not possess the proper Registrar of Contractors (ROC) license to drill commercial/municipal wells.

You may contact Duncan Pump and inform them that they may contact Mike Ball at the Department at 602-417-2470. Mike Ball will be able to assist Duncan Pump in determining the proper ROC license they will need in order to modify the referenced existing well.

Another option that you may consider is to select another licensed driller that holds a valid license for drilling commercial/municipal wells. If you decide to select another driller, you may call the Department to verify that the driller has the valid ROC license to drill commercial/municipal wells.

The above information must be submitted before the Department can find the application complete and issue the drilling authority.

Please submit the information within 60 days. Failure to submit the information requested within 60 days may result in the denial of the application pursuant to the Department's Licensing Time Frame Rules, Arizona Administrative Code (A.A.C.) R12-15-401 (2). The Department's administrative completeness time frame for this application is suspended until the requested information is provided.

Please direct the additional information to my attention at Arizona Department of Water Resources, Groundwater Management Support Section, 500 North Third Street, Phoenix, Arizona 85004.

If you have any questions, please call me at 602-417-2470.

Sincerely,

Darlene Sumpter-King
Water Resource Specialist

Enclosure
cc: Jeff Tannler, Tucson AMA
Duncan Pump

WestLand Resources, Inc.
Engineering and Environmental Consultants

RECEIVED
MAY - 4 2000
GROUNDWATER MGT

May 2, 2000

ARIZONA DEPARTMENT OF WATER RESOURCES
Groundwater Management Support Section
P.O. Box 458
Phoenix, Arizona 85001-0458

RE: APPLICATION FOR MODIFYING AN EXISTING WELL
WESTLAND JOB NO. 217.22

Dear Sir or Madam:

Enclosed with this letter are two copies of the Notice of Intent to modify and exiting well. The existing well is to be rehabilitated/cleaned by brushing and bailing the existing casing and a new grout seal is to be installed. A new source test will be taken to insure that the well is adequate for potable use.

Also included with this application are the required application fee of $10.00 and a schematic of the existing well.

If there is any other information you may need, please feel free to call me at (520) 206-9585.

Respectfully,
WestLand Resources, Inc.

Craig Cannizzaro
Civil Designer

CC:be
Enclosures: Notice of Intent
Application Fee
Well Schematic

\\YACKO\ADMIN\Jobs\217.22\well permit letter doc

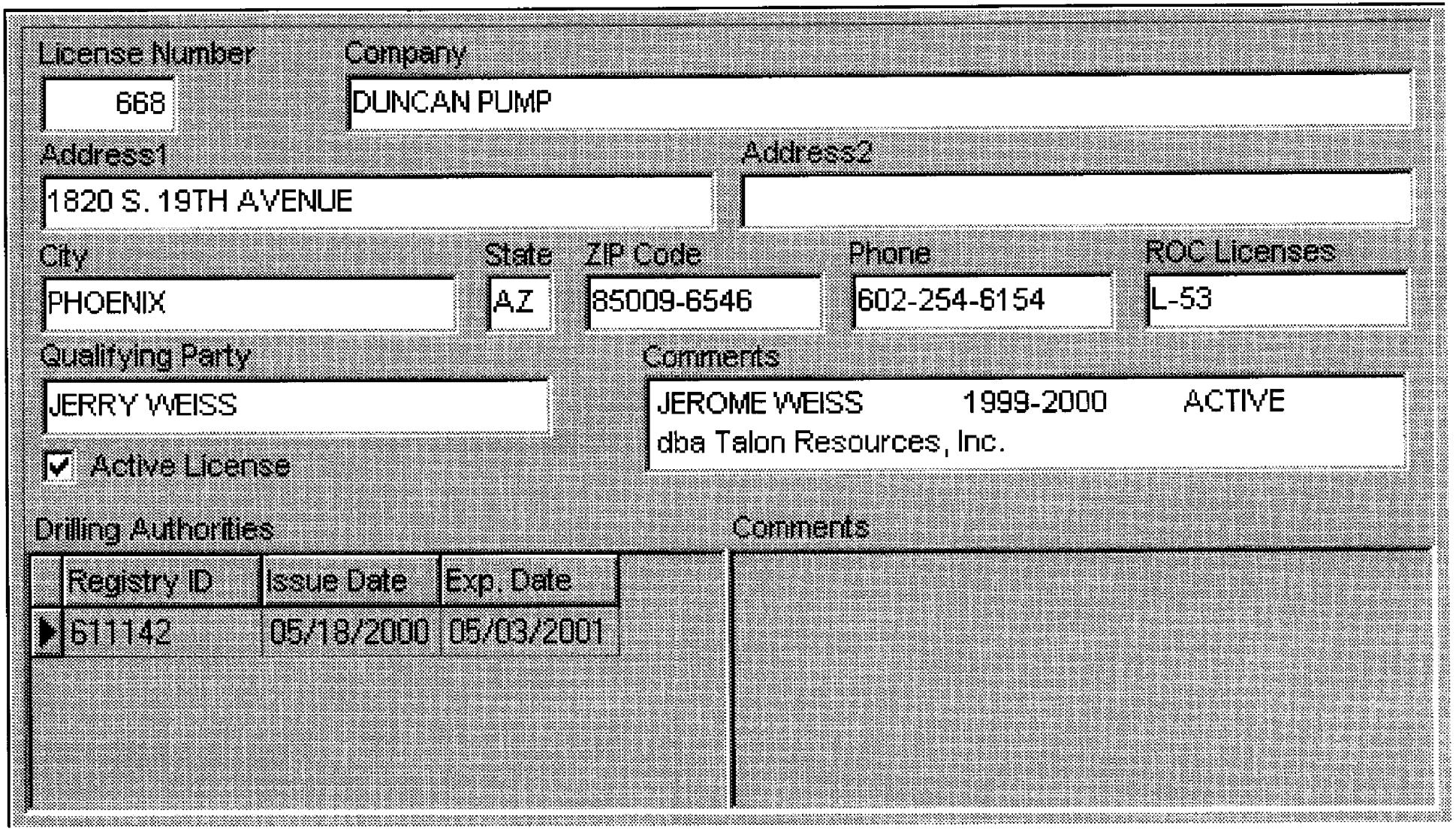
License Number
668
Company
DUNCAN PUMP
Address1
1820 S. 19TH AVENUE
Address2
City
PHOENIX
State
AZ
ZIP Code
85009-6546
Phone
602-254-6154
ROC Licenses
L-53
Qualifying Party
JERRY WEISS
Comments
JEROME WEISS 1999-2000 ACTIVE
dba Talon Resources, Inc.
Active License
Drilling Authorities
Registry ID
Issue Date
Exp. Date
611142
05/18/2000
05/03/2001
Comments

From: Jeff Tannler
To: Darlene Sumpter-King
Date: 5/18/00 8:09AM
Subject: Re: Rancho Sahuarita, NOI to Modify, 55-611142

The Tucson AMA has reviewed the above-referenced Notice of Intent, and finds no issues. We recommend approval to modify as requested.

ARIZONA DEPARTMENT OF WATER RESOURCES
Office of the Water Quality Assurance Revolving Fund

MEMORANDUM

DATE: 8 May 2000

TO: Carol Norton
Darlene Sumpter-King
Jeff Tannler

FROM: Jerry L. Rathke, WQARF

SUBJECT: 55-611142 Rancho Sahurita Well #14 Rehabilitation Well Site

1. This proposed site has no apparent water quality problems and is not located in or near a known superfund site. See attached map.

2. References, Water Quality Information Maps Program, attached, and The Groundwater Management Act (title 45, chapter 2) and the rules adopted thereunder.

3. If more is information is needed, contact me at 602-417-2400, ext 7269. Thank you.

attachments: as stated

not in any WQARF site
Township 17.0s Range 13.0e Section 01 000 (D17013001000)
is in Tucson AMA* E
is in PIMA county 10
is in TUCSON AMA basin UPPER SANTA CRUZ subbasin* 16
* Asterisk after the subbasin indicates groundwater basins or subbasins
that contain a Superfund or WQARF site
is in SANTA CRUZ RIVER watershed 09
is not in any WQARF site 00

Click Back to return to the form.

Working Together

Arizona Department of Environmental Quality

ARIZONA DEPARTMENT OF WATER RESOURCES



0 points > HBGL shown

10 points > Secondary MCL shown

2 points > MCL shown

No Exceedences or Outside Radius

Water Quality Sample Test Results for ADEQ Wells within 10000 Feet of T 17.0 S R 13.0 E S 01 000

Printed 05/08/00 Scale 1:auto

Map Number 000508092239

1.5 Mile Buffer Around WQARF Sites

WQARF Sites

Specified Radius

Specified Center Point

Information provided is preliminary and subject to revision. It may not represent the full extent of known water quality concerns.

ARIZONA DEPARTMENT OF WATER RESOURCES
GROUNDWATER MANAGEMENT SUPPORT SECTION
500 North Third Street, Phoenix, Arizona 85004
Telephone 602 417-2460
Fax 602 417-2423

JANE DEE HULL
Governor

RITA PEARSON MAGUIRE
Director

June 9, 2000

Robert Sharpe, President
Rancho Sahuarita Water Company
4780 N. Rocky Crest Place
Tucson, Arizona 85715

RE: Drilling Card for Modifying Well Registration No. 55-611142; File No. D (17-13) 1 ACC

Dear Well Owner:

The drilling card for the modification of the above referenced well has been forwarded to your well driller.

Under A.R.S. § 45-593, the person to whom a well is registered must notify this Department of a change in ownership or physical characteristics of the well to keep the well registration records current and accurate. For future use, a Change of Well Information/Ownership form is also enclosed.

Any change in ownership of the water right must be in accordance with A.R.S. § 45-472.

If you have any questions or require any corrections to your drilling card, please call me at 602-417-2460.

Sincerely,

Darlene Sumpter-King
Water Resource Specialist

Enclosure

cc: Tucson AMA
Duncan Pump

From: Carol Norton
To: wrlar
Date: 5/8/00 10:10AM
Subject: 55-611142 Rancho Sahurarita

The Hydrology Division is in receipt of the above referenced Notice of Intention to Modify a Well. The location of the well is
D(17-13)01 acc. The diagram of the modified well meets the Minimum Construction Standards. The Hydrology Division supports issuance of this drill card.

CC: wrdts, wrefc , WRjmt

ARIZONA DEPARTMENT OF WATER RESOURCES
GROUNDWATER MANAGEMENT SUPPORT SECTION

500 North Third Street
Phoenix, Arizona 85004-3903

THIS AUTHORIZATION SHALL BE IN POSSESSION OF THE DRILLER DURING ALL DRILL OPERATIONS

WELL REGISTRATION NO: 55-611142

AUTHORIZED DRILLER: DUNCAN PUMP **LICENSE NO: 668**

A NOTICE OF INTENTION TO MODIFY AN EXISTING NON-EXEMPT WELL INSIDE THE TUCSON ACTIVE MANAGEMENT AREA HAS BEEN GRANTED TO:

WELL OWNER: TOWN OF SAHUARITA P.O. BOX 879 TUCSON, AZ 85629

The well(s) is/are to be located in the:

SW 1/4 of the SW 1/4 of the NE 1/4 Section 1 Township 17 SOUTH Range 13 EAST

No. of well(s) in this project: 1

THIS AUTHORIZATION EXPIRES AT MIDNIGHT ON THE 3RD DAY OF MAY, 2001.

CHIEF, GROUNDWATER MANAGEMENT SUPPORT

THE DRILLER MUST FILE A LOG OF THE WELL WITHIN 30 DAYS OF COMPLETION OF DRILLING

dk

GROUNDWATER MANAGEMENT SUPPORT SECTION
MAIL TO: P.O. BOX 458, PHOENIX, ARIZONA 85001-0458
500 North Third Street, Phoenix, Arizona 85004-3903
Phone (602) 417-2470 Fax (602) 417-2422

RECEIVED
MAY - 4 2000
GROUNDWATER MGT

NOTICE OF INTENTION TO DEEPEN, REPLACE OR MODIFY AN EXISTING NON-EXEMPT WELL AT APPROXIMATELY THE SAME LOCATION IN AN ACTIVE MANAGEMENT AREA

PLEASE READ GENERAL INSTRUCTIONS AND CONDITIONS ON REVERSE SIDE OF THIS FORM BEFORE COMPLETING.

Section 45-597, Arizona Revised Statutes provides: In an Active Management Area, prior to deepening, replacing or modifying an existing well at approximately the same location, a person entitled to withdraw groundwater, shall file a Notice of Intention to Drill with the Department.

1. **WELL/LAND LOCATION:** 17 N (S) 13 (E) W 01
   Township / Range / Section
   SW ¼ SW ¼ NE ¼
   10 Acre / 40 Acre / 160 Acre

2. **POSITION LOCATION OF THE WELL:**
   Latitude 31 · 58 · 46 "N
   Longitude 110 · 58 · 04 "W

3. **COUNTY** Pima

4. **APPLICANT**
   Name: Rancho Sahuarita Water Co.
   Mailing Address: 4780 North Rocky Crest Pl.
   City: Tucson State: Arizona Zip: 85715
   Telephone No. 520-299-6760

7. **DESCRIPTION OF THE PROPOSED WELL:**
   Diameter 24 inches
   Depth 1135 feet
   Type of Casing: Slotted Steel

8. **ESTIMATE OF TOTAL ANNUAL PUMPAGE:** 1600 acre feet per year

9. **ESTIMATED ANNUAL PUMPAGE FROM THE ORIGINAL WELL:** 2000 acre feet per year.

10. **PRINCIPAL USE OF WATER:** (be specific)
    To Serve Potable System

11. **OTHER USES INTENDED:**

12. **CLAIM OF ENTITLEMENT TO WITHDRAW GROUNDWATER:**
    Certificate 58-
    Permit 59-
    Irrigation District 57-
    Service Area 56-
    Recovery Well Permit

14. **ACTION REQUESTED:**
    Deepen ___ Replace ___ Modify X
    For a replacement well give distance from original well ___ feet.

15. **EXISTING WELL REGISTRATION NO. 55-** 611147

16. **WILL THE WELL REPLACED BE ABANDONED?**
    ___ Yes X No

17. **DRILLING FIRM:**

ARIZONA BANK
Crossroads Festival 04
4707 E. Grant Rd.
Tucson, AZ 85712

91-101/1221
04

004576
4576

WestLand Resources, Inc.
Engineering and Environmental Consultants
2343 E. BROADWAY STE. 202
TUCSON, AZ 85719

CHECK NO.

Exactly Ten and xx / 100 Dollars

DATE 4/26/00

AMOUNT $10.00

PAY TO THE ORDER OF
Az Dept. of Water Resources
P.O. Box 458
500 N. Third St.
Phoenix AZ 85004-3903

[redacted]

MP

[redacted]

I [illegible] in compliance with Rule A.A.C. R12-15-809 and R12-15-816(F), and is complete and correct to the best of my knowledge and belief and that I understand the conditions set forth on the reverse side of this form.

Robert L. Karsell President Karsell Associates 4/29/00

Type or Print Name and Title — Signature [ ] Land Owner [X] Lessee of wellsite, Title — Date

DWR 55-41 (Rev 2/99)

ARIZONA DEPARTMENT OF WATER RESOURCES

GROUNDWATER MANAGEMENT SUPPORT SECTION
MAIL TO: P.O. BOX 458 - PHOENIX, ARIZONA 85001- 0458
FOR INFORMATION: CALL MONICA ORTIZ AT 602-417-2470

RECEIVED
AUG 14 2000
RECORDS MGT

REQUEST FORM TO CHANGE WELL INFORMATION OWNERSHIP * DRILLER

Please complete the appropriate section of this request form and return to P.O. Box 458, Phoenix, Arizona 85001-045. In accordance with A.R.S. § 45-113, please submit the applicable fee. NOTE: A.R.S. §45-593 (C) requires that the Department be notified of change of well ownership and that the new owner is required to keep the Department's Well Registration records current and accurate. Well data and ownership changes must be submitted within thirty days after changes take place.

SAVE THIS FORM TO REPORT FUTURE CHANGES IN OWNERSHIP, CHANGES IN ADDRESS, OR CHANGE IN WELL DATA SUCH AS PUMP CAPACITY, CORRECTION OF LEGAL DESCRIPTION, CHANGE OF WELL DRILLER AND AMENDING INFORMATION PREVIOUSLY FILED.

1. CHANGE OF WELL INFORMATION: (NO FEE REQUIRED)

NOTE: If the location of the proposed well changes after drilling authority has been issued, attach a $10.00 reissue fee for each of the drilling authorities to be changed.

RECEIVED
AUG 14 2000
GROUNDWATER MGT

WELL REGISTRATION NO. 55-_____ FILE NO:_____

I/We request the following well information be changed: _____

_____

Date_____ Signature of Current Well Owner_____
*Note: This information is on your copy of the Notice of Intent to Drill.

2. STATEMENT OF CHANGE OF WELL OWNERSHIP: ($10.00 FEE REQUIRED)

NOTE: If this change consists of more than one well and the names are common: attach a $10.00 fee. Otherwise, each well requires a separate fee of $10.00.

I, Robert Sharpe, state that I am the (Previous)/New Owner of the well described below:

SW ¼ SW ¼ NE ¼ of Section 01 Township 17 (N)/S Range 13 (E)/W
10 Acre 40 Acre 160 Acre

Assessor's tax parcel number of the parcel on which the well is located: ~~Book~~ ~~Map~~ ~~Parcel~~ See attached deed.

Well Registration No. 55- 611142 File No._____(if known)

Sharpe and Associates, Inc.	Town of Sahuarita
PRINT Previous Owner's Name	PRINT New Owner's Name
4780 North Rocky Crest Place	P.O. Box 879
Mailing Address	Mailing Address
Tucson Arizona 85715	Sahuarita Arizona 85629
City State Zip	City State Zip
(520) - 299-8766	(520) - 648-1972
Telephone Number	Telephone Number

Signature of (Previous)/New Well Owner_____ Date 8/9/00

DWR 55-71a (Rev 1/99)

ARIZONA DEPARTMENT OF WATER RESOURCES
REGISTRY OF GROUNDWATER RIGHTS
DATA ENTRY WORKSHEET #1

AMA ☐ Prescott ☐ Phoenix ☐ Pinal ☑ Tucson
INA ☐ Joseph City ☐ Harquahala ☐ Douglas
☑ Conveyance ☐ Change of Existing File Date 10/21/86
Initials SER

ACTION
A-C-D

CALENDAR YEAR 1986

WR 0300 OWNERSHIP

A

Right 58 - 100316 . 0001 Certificate Type Type I
Name E.C. GARCIA and COMPANY

Address 130 S. Scott Avenue AMA E
TUCSON, ARIZONA 85701 Sub-Basin 16
Book 303 Map 06 Parcel 005B Land Ownership N

WR 0105 PLACE OF USE

A

Quarters	Sec	Township	Range
S2 N2	36	16 S	13 E
S2	36	16 S	13 E
NE	12	17 S	13 E
E2	1	17 S	13 E
E2 W2	1	17 S	13 E

See Additional List ☐

WR 0150 REPORTING PARTIES

☐

Contact Person Meter Report Party

Comments

WR 0115 WATER ALLOTMENTS

A

Allotment 2365.5 AFA CAP Allotment Ø AFA Retired
Water Duty Acres Water Duty AFA Acres
Irrigation Acres 788.5 MaWa/Acre AFAA Ø

WR 0125 OTHER WELLS SERVING RIGHT

☐ # - . 55-
☐ # - . 55-
☐ # - . 55-
☐ # - . 55-

See Additional List ☐

WR 0130 OWNED WELLS SERVING RIGHT

A

DWR NUMBER	POWER CO.	ACCOUNT #	METER #	DEVICE	ENERGY
☑ 55-D(17-13)/ABB 611141	45	23-26-0006-1		1	E
☑ 55-611142/ACC	50	H1302-1		1	E
☑ 55-611143 D(16-13)36CBC	50	H1302-1		1	E

See Additional List ☑

WR 0700 FILE STATUS

A

New File

☐ Full Conveyance
☐ Full Retirement
☐ Full Consolidated
Current File

☑ Partial Conveyance
☐ Partial Retirement
☐ Partial Consolidated

ENTERED NOV 14 1986
MICROFILMED

Arizona Department of Water Resources

DWR-55-74-4/85 (Rev.)

FOR DEPARTMENT USE ONLY
Right No. _____
Date Received _____
Received By _____

NOTIFICATION OF CHANGE IN LEGAL OWNERSHIP AND CONVEYANCE OF A CERTIFICATE OF TYPE I NON-IRRIGATION GRANDFATHERED RIGHT AND CHANGE OF WELL OWNERSHIP

IMPORTANT

- ENCLOSE A COPY OF A DULY RECORDED DEED OR OTHER DOCUMENTATION WHICH EVIDENCES THIS CONVEYANCE.
- ENCLOSE THE ORIGINAL CERTIFICATE OF GRANDFATHERED RIGHT.
- ENCLOSE $20.00 FOR EACH CERTIFICATE TO BE ISSUED AND/OR REISSUED AS A RESULT OF THIS CONVEYANCE PAYABLE TO: STATE OF ARIZONA — DEPARTMENT OF WATER RESOURCES.

NOTE: IF THE CERTIFIED ACREAGE IS CONVEYED TO TWO OR MORE SEPARATE PARTIES, PLEASE ENCLOSE $20.00 FOR **EACH** NEW CERTIFICATE TO BE ISSUED.

IN ADDITION TO THE ABOVE REQUIREMENTS, PURSUANT TO A.R.S. §45-473, PLEASE ANSWER THE FOLLOWING QUESTION:

IS THE LOCATION AND PLANNED USE OF WATER CONSISTENT WITH THE INTENDED USE IDENTIFIED IN THE PREVIOUS OWNER'S DEVELOPMENT PLAN? ☐ YES ☐ NO

IF YOU ANSWERED NO TO THE ABOVE QUESTION, PLEASE SUBMIT A CURRENT DEVELOPMENT PLAN THAT IDENTIFIES THE PLANNED NON-IRRIGATION USE OF GROUNDWATER. (A DEVELOPMENT PLAN MUST INCLUDE A DESCRIPTION OF THE INTENDED NON-IRRIGATION USE OF GROUNDWATER AND A MAP DEPICTING THE LOCATION OF USE OF GROUNDWATER AS WELL AS ALL PROPOSED AND EXISTING WELL SITES.)

IF ANY OF THE ABOVE-REFERENCED ENCLOSURES ARE MISSING FROM YOUR SUBMITTAL, THE NOTIFICATION OF CHANGE IN LEGAL OWNERSHIP WILL BE RETURNED TO YOU AS INCOMPLETE.

PART I — CONVEYANCE OF GRANDFATHERED RIGHT

In accordance with A.R.S. §45-482(B), the undersigned parties hereby notify the Arizona Department of Water Resources of the conveyance of the following Certificate of Type I Non-Irrigation Grandfathered Right:

Certificate of Grandfathered Right No. 58 — 100316.002

Number of acres conveyed are 788.5 acres of Type I retired irrigated land as depicted on the maps attached as Exhibit "A".

SELLER/GRANTOR
(Print or Type)

NAME E. C. Garcia and Company, Inc.
ADDRESS 2200 United Bank Tower
One S. Church Avenue
Tucson, AZ 85701
SIGNATURE Ted Hinderaker
Ted Hinderaker
Vice President

BUYER/GRANTEE
(Print or Type)

NAME Stewart Title and Trust of Tucson as Trustee under Trust No. 3195
ADDRESS 3777 E. Broadway
Tucson, AZ 85733
as Trustee only and not in its Corporate Capacity
PHONE NUMBER (602) 327-7373
X SIGNATURE Mary Behling
Mary Behling

PART II — CHANGE OF WELL OWNERSHIP

If the well site is being conveyed to a new owner, then in accordance with A.R.S. §45-593(C), the undersigned party hereby notifies the Arizona Department of Water Resources of the following change in legal ownership of the well. Please indicate the well registration number. If more than one well is being conveyed, please indicate each additional well registration number.

WELL REGISTRATION #55 -611141; 55-611142 ACC D(17-13)1ABB
#55 -611143; [illegible]611144 D(17-13)1CDD D(16-13)36CB
#55 -611145 D(17-13)1BAC
#55-611146 D(16-13)36DDD

BUYER'S NAME Stewart Title and Trust No. 3195 as Trustee only and not in its Corporate Capacity.
SIGNATURE Mary Behling
Mary Behling

ENTERED MAY 28 1987

If you have any questions regarding this matter, please call the appropriate Active Management Area Office at: Phoenix (602) 255-1512 or Prescott (602) 778-7202 or Pinal (602) 836-4857 or Tucson (602) [illegible]

Musick, Peeler & Garrett
Attorneys at Law
One Wilshire Boulevard
Los Angeles, California 90017

STATE OF ARIZONA
DEPARTMENT OF WATER RESOURCES
WATER RIGHTS ADMINISTRATION
99 EAST VIRGINIA
PHOENIX, ARIZONA 85004

RECEIPT

KIND ENTRY	FILE REFERENCE NO.
55	611138
	THRU
55	611146

For: Cyprus Pima Associates, an Arizona partnership

ACCOUNT NO. FUND SOURCE	AGENCY	CHAPTER	DIV.	INT. ACCT.	ITEM DESCRIPTION	RATE	$ AMOUNT
					Filing Fee for Registration of	10.00	90.00
					Existing Wells		
					File No. D(16-13)36 aca		
					D(16-13)36 aab		
					D(16-13)36 add		
					D(17-13)1 abb		
					D(17-13)1 acc		
					Various		

WAITER PAYMENT
GUESTS 1
CHK NO 9417
55-I 90.00
TAX 0.00
TOTL 90.00
GEN.CHEK 90.00

9779 A 13:31

Check # 09417
June 25, 1982
sg

TOTAL $ 90.00

WestLand Resources, Inc.
Engineering and Environmental Consultants

RECEIVED
AUG 14 2000
GROUNDWATER MGT

August 10, 2000

Groundwater Management Support Section
ARIZONA DEPARTMENT OF WATER RESOURCES
P.O. Box 458
Phoenix, Arizona 85001-0458

RE: NOTICE OF INTENT TO ABANDON A WELL AND REQUEST TO CHANGE OWNERSHIP OF A WELL
WESTLAND RESOURCES JOB NO. 217.22

Dear Sir or Madame:

Included with this letter are two originally signed Notice of Intent to Abandon a Well forms and one originally signed Request Form to Change Well Information.

The well that we are requesting the change of ownership is located in Sahuarita, Arizona Township 17 South, Range 13 East, Section 1. he registration number for the well is 55-611142.

The well to be abandoned is a non-registered 30-inch solid casing that goes to a depth of 154-feet, but does not reach groundwater. The casing is located approximately 20-feet to the north of the well listed above. After discussions with Arizona Department of Water Resources, it was decided that the abandonment of the casing is to be treated as a regular well.

If you have any questions, please feel free to call.

Respectfully,
WestLand Resources, Inc.

Craig Cannizzaro, P.E.
Civil Engineer

CC:be
Enclosures: Notice of Intent to Abandon a Well (2 signed originals)
Request Form to Change Well Information (1 signed original)

2343 E. Broadway Blvd., Suite 202 Tucson, AZ 85719 520-206-9585 Fax 520-206-9518

GROUNDWATER MANAGEMENT SUPPORT SECTION
MAIL TO: P.O. BOX 458, PHOENIX, ARIZONA 85001-0458
500 North Third Street, Phoenix, Arizona 85004-3903
Phone (602) 417-2470 Fax (602) 417-2422

RECEIVED
M - 4 2000
GROUNDWATER MGT

NOTICE OF INTENTION TO DEEPEN, REPLACE OR MODIFY AN EXISTING NON-EXEMPT WELL AT APPROXIMATELY THE SAME LOCATION IN AN ACTIVE MANAGEMENT AREA

PLEASE READ GENERAL INSTRUCTIONS AND CONDITIONS ON REVERSE SIDE OF THIS FORM BEFORE COMPLETING.

Section §45-597, Arizona Revised Statutes provides: In an Active Management Area, prior to deepening, replacing or modifying an existing well at approximately the same location, a person entitled to withdraw groundwater, shall file a Notice of Intention to Drill with the Department.

1. **WELL/LAND LOCATION:**
   17 N 13 E W 01
   Township Range Section
   SW ¼ SW ¼ NE ¼
   10 Acre 40 Acre 160 Acre

2. **POSITION LOCATION OF THE WELL:**
   Latitude 31 · 58 · 46 "N
   Longitude 110 · 58 · 04 "W

3. **COUNTY** Pima

4. **APPLICANT**
   Rancho Sahuarita Water Co
   Name
   4780 North Rocky Crest Pl.
   Mailing Address
   Tucson Arizona 85715
   City State Zip
   Telephone No. 520-299-8766

5. **OWNER OF THE LAND OF WELLSITE:**
   Town of Sahuarita
   Name
   P.O. Box 879
   Mailing Address
   Sahuarita Arizona 85629
   City State Zip
   Telephone No. 520-648-1972

6. **THIS NOTICE IS FILED BY:**
   Check one: Owner ____ Lessee X
   Rancho Sahuarita Water Co
   Name
   4780 North Rocky Crest Pl.
   Mailing Address
   Tucson Arizona 85715
   City State Zip

7. **DESCRIPTION OF THE PROPOSED WELL:**
   Diameter 24 inches
   Depth 1135 feet
   Type of Casing Slotted Steel

8. **ESTIMATE OF TOTAL ANNUAL PUMPAGE:**
   1600 acre feet per year

9. **ESTIMATED ANNUAL PUMPAGE FROM THE ORIGINAL WELL:**
   2000 acre feet per year.

10. **PRINCIPAL USE OF WATER:** (be specific)
    To Serve Potable System

11. **OTHER USES INTENDED:** (be specific)

12. **CONSTRUCTION WILL START:**
    May 2000
    Month Year

FOR DEPARTMENT USE ONLY
File No. D(17-13)1 ACC
Filed 5-4-2000 By DSK
Input 5-5-00 By DSK

DUPLICATE
Mailed 6-9-00 By DSK
Registration 55-611142
AMA/INA Tucson

13. **CLAIM OF ENTITLEMENT TO WITHDRAW GROUNDWATER:**
    Certificate 58-____
    Permit 59-____
    Irrigation District 57-____
    Service Area 56-____
    Recovery Well Permit ____

14. **ACTION REQUESTED:**
    Deepen ____ Replace ____ Modify X
    For a replacement well give distance from original well ____ feet.

15. **EXISTING WELL REGISTRATION NO. 55-** 611142

16. **WILL THE WELL REPLACED BE ABANDONED?**
    ____ Yes X No

17. **DRILLING FIRM:**
    Duncan Pump
    Name
    1820 South 19th Ave.
    Mailing Address
    Phoenix AZ 85009
    City State Zip
    602-254-6154
    Telephone No.
    668
    DWR License Number
    L-29 DOES NOT COMPLY WITH A.R.S. §45-596. Call
    ROC License Category

18. Is the proposed well within 100 feet of a septic tank system, sewage area, landfill, hazardous waste facility or storage area of hazardous material or a petroleum storage area and tank? ____ Yes X No
    MIB OKAY
    #17 REQUIRES EITHER AN L-53 OR A-4 CONTRACTORS LICENSE FROM THE ROC

19. Attach a detailed construction diagram of the proposed well design. The diagram should provide verification of consistency with minimum construction requirements. Specifically, the diagram should include an indication of the perforated interval location(s) in relationship to the expected water level; the depth and thickness of the surface seal, and grouting material used; whether the surface or conductor casing will extend above grade; and vault details, if specified.

I state that this Notice is filed in compliance with Rule A.A.C. R12-15-809 and R12-15-816(F), and is complete and correct to the best of my knowledge and belief, and that I understand the conditions set forth on the reverse side of this form.

[signature] President Shapiro Assoc. Inc 4/29/00
Type or Print Name and Title — Signature [ ] Land Owner [X] Lessee of wellsite, Title — Date

DWR 55-41 (Rev 2/99)

ARIZONA DEPARTMENT OF WATER RESOURCES
GROUNDWATER MANAGEMENT SUPPORT SECTION
500 North Third Street - Phoenix, Arizona 85004-3903
Telephone (602) 417-2470 (602) 417-2422

RECEIVED
- 4 '00
GROUNDWATER MGT

NEW WELL CONSTRUCTION SUPPLEMENT (form ~~DWR 55-00~~)

Well Registration Number 55- 611142
(FOR DEPARTMENT USE ONLY)

1. **Well Location:**

   SW ¼ of the SW ¼ of the NE ¼, Sec. 1 Township 17S Range 13E
   10AC 40AC 160AC

2. **Position Location of the Well:**

   Latitude 31 0 58 ' 46 " Longitude 110 058 ' 04 ".

3. County Pima.

4. Construction to start May 2000.

5. Time period well will remain in use: 100 years.

6. Is pump equipment to be installed? Yes If so, design pump capacity? 2000 GPM.

7. Well construction plan:

   a. Drilling method (mud rotary, hollow-stem auger, etc.) Well already Drilled.

   b. Borehole diameters N/A inches from _____ feet to _____ feet.

      _____ inches from _____ feet to _____ feet.

   c. Casing materials Existing 24" Slotted Steel Casing 1135' Deep.

   d. Method of well development (bail, air lift, surge, etc.) bail.

   e. Will surface or conductor casing extend above grade? Yes.

8. Include a detailed construction diagram showing expected water depth in feet below land surface, and details of vault, if specified.

9. Is the proposed wellsite within 100 feet of a septic tank system, sewage disposal area, landfill, hazardous waste facility, storage area of hazardous material or petroleum storage areas and tanks?
   No

10. Proposed method of abandonment if well is to be abandoned after project is completed: (Minimum requirements per A.A.C. R12-15-816)

11. Is this well to monitor existing contamination? ____Yes __X__No

Potential Contamination? No Please explain: _____

12. Is this well going to be a replacement well (A.R.S. § 45-596 and 45-597) in the same location (A.A.C. R12-15-840)? ____Yes __X__No

If yes then indicate (a) the well that will be replaced, 55-_____and (b) the displacement of the well that will be replaced, _____Capped, _____Abandoned _____Other.

13. Consulting firm, if any (name): Westland Resources Inc.

2343 East Broadway (Address) Tucson (City) Arizona (State) 85719 (Zip)

Contact Person: Craig Cannizzaro Telephone Number 520-206-9585

14. Drilling Firm: Duncan Pump, 1820 S. 19th Ave. Phoenix, AZ 85009 602-254-6154

DWR License Number: 668 ROC License Category: L-29

15. Special construction standards, if any, required pursuant to A.A.C. R12-15-821: _____

Robert Sharp, Pres. Sharp & Assoc. Inc 4/29/02

Signature of Applicant Date

DWR-55-90 (Rev 1/99
55-902.WPD

STATE LAND DEPARTMENT
Water Division
Phoenix 7, Arizona

Location of Well

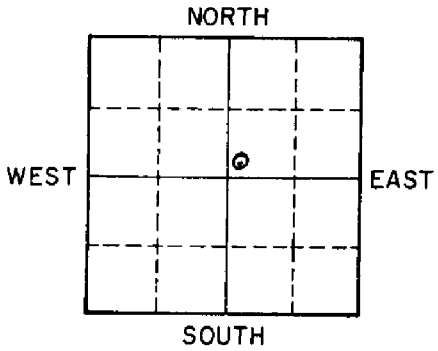

(Indicate Well Location by a circle "o" in the above Section Plat)

File No. D(17-13)1 acc

WELL NO. 14

REPORT OF EQUIPMENT INSTALLED

OWNER Pima Mining Company
P. O. Box 7187, Tucson, Az 85713

LOCATION OF WELL:

SW 1/4 SW 1/4 NE 1/4, Sec. 1 Twp. 17S Rge. 13E

Date Well Completed: Oct. 9, 1970 Depth 1135

1. Well Test:

Discharge: 5100 (Gal. Per Min.) Date Well Tested: November 2-4, 1970

Method of Discharge Measurement: Orifice (weir, orifice, current meter, etc.)

Static Water Level: 191 ft. Drawdown 134 ft.

Total Pumping Lift 325 ft.

2. Equipment Installed: May 3, 1971

Kind of Pump: Turbine (turbine, centrifugal, etc.)

Kind of Power: Electric (Elec., Nat. Gas, Etc.) H. P. Rating of Motor 450

I HEREBY CERTIFY that all the above statements are true to the best of my knowledge and belief.

George A. Komadina

Signature George A. Komadina, VP & Genl. Mgr.
PIMA MINING COMPANY
P. O. Box 7187
Tucson, Arizona 85713
Address

Date May 5, 1971.

WD Form G-306
10-57

OBED M. LASSEN
STATE LAND COMMISSIONER
PHONE 271-4621

STATE LAND DEPARTMENT

STATE OF ARIZONA
STATE OFFICE BUILDING
PHOENIX 7, ARIZONA

October 15, 1969

Pima Mining Company
P. O. Box 7187
Tucson, Az 85713

Gentlemen:

File No. D(17-13)1 acc I

This copy of Notice of Intention to Drill Well in Twp. 17 South , Rge. 13 East , Section 1 , SW 1/4 SW 1/4 NE 1/4, is returned to you for your file. Also enclosed are a:

WELL DRILLING CARD, which should be in the hands of the driller before construction of the well is started;

REPORT OF WELL DRILLER form, which may be filled in by the driller but which you should make sure is mailed to us after completion of the well;

REPORT OF EQUIPMENT INSTALLED form, which shall be filled in by you and sent to us after the installation of the pumping equipment.

In the event it is necessary to change the location of the proposed well, you should obtain the written permission of the State Land Commissioner before proceeding with the drilling.

Very truly yours,

WATER DIVISION

By F. C. Ryan, Supervisor

fmr

cc: USGS, Tucson
5-5-59

PIMA MINING COMPANY
PIMA MINE ROAD
POST OFFICE BOX 7187 - TUCSON, ARIZONA 85713
TELEPHONE 602-792-1200

October 13, 1969

1069-63
W/17-III

State Land Department
State of Arizona
State Office Building
Phoenix, Arizona 85007

Attention: Mr. F. C. Ryan, Supervisor Water Div.

RE: Well No. 14

Dear Sirs:

Attached please find the original and duplicate of "Notice of Intention to Drill Well".

Also attached is our check for $3.00 covering the necessary filing fee.

We would be grateful for your earliest approval of this form.

Yours very truly,

A. A. Friedman
Vice President &
General Manager

AAF:pg

Atts.

cc: Mr. A. G. Beebower, w/att.
Mr. P. W. Allen, w/att.
P. S. Please note footnote regarding irrigation wells on attached form.

PIMA MINING COMPANY
PIMA MINE ROAD
POST OFFICE BOX 7187 - TUCSON, ARIZONA 85713
TELEPHONE 602-792-1200

May 5, 1971

571-20
W/18-III

Water Division
State Land Department
1624 West Adams, Room 400
Phoenix, Arizona 85007

RE: Well No. 14

Dear Sirs:

Attached please find Form B-306 (10-57) duly completed as requested.

Very truly yours,

George A. Komadina
Vice President &
General Manager

GAK:pg

Att.

cc: Messrs. P. W. Allen, w/att.
B. A. Bevan, w/att.
V. H. Verity, w/att.
M. D. Martin, w/att.
A. G. Beebower, w/att.

PIMA MINING COMPANY
PIMA MINE ROAD
POST OFFICE BOX 7187 - TUCSON, ARIZONA 85713
TELEPHONE 602-792-1200

October 26, 1970

1070-85
W/18-III

Water Division
State Land Department
1624 W. Adams
Phoenix, Arizona 85007

D(17-1371 ncc

Gentlemen:

RE: Well No. 14

Attached hereto please find your Form G-301, Rev. 4-27-53, entitled "Report of Well Driller".

This report refers to the recently completed Well No. 14 which was bottomed out at 1,135 feet.

Yours very truly,

A. A. Friedman
Vice President &
General Manager

AAF:pg

Att.

cc: Messrs. G. A. Komadina, w/att.
A. G. Beebower, w/att.
M. W. Hood, w/att.

OCT-15-69 20657 • 017183 3.00

STATE OF ARIZONA

STATE LAND DEPARTMENT

STATE OFFICE BUILDING – PHOENIX, ARIZONA

OFFICE COPY

Pima Mining Company
P. O. Box 7187
Tucson, Az 85713

SECTION	TOWNSHIP	RANGE

KIND ENTRY	LEASE – REFERENCE NO.
35	512

ACCOUNT NO. GRANT FUND	ACCOUNT NO. SUB	CARRYING CAPACITY OR STATIC WATER LEVEL	SEE OTHER SIDE FOR CODE DESCRIPTION: LAND CODE	CROP CODE	WATER CODE	BILLING DESCRIPTION	RATE	ACRES	$ AMOUNT
14	312	32				Filing fee for Intention to drill well			3 00
						Water Division (GW)			
						File No. D(17-13)1 acc			
						Check # 13256 91-13 (1 21855 4)			

CERTIFICATE OF PURCHASE UNPAID BALANCE $	BILLING PERIOD FROM MO.	DAY	YR.	TO MO.	DAY	YR.	DATE BILLED MO.	DAY	YR.	DATE DUE MO.	DAY	YR.	TOTAL ACRES	TOTAL AMOUNT $
							10	15	69					3 00

IF PAYMENT IS MADE ON OR BEFORE THIS DATE → PAY THIS AMOUNT

SEE OTHER SIDE FOR LAW PERTAINING TO PENALTY AND INTEREST – A.R.S. SEC. 37-288.

RENTAL AMOUNT SUBJECT TO PENALTY AND INTEREST IF NOT PAID ON OR BEFORE DATE DUE ($

5% PENALTY OF RENTAL AMOUNT $

TOTAL RENTAL AMOUNT PLUS PENALTY ($

PENALTY AND INTEREST	DISTRIBUTION
$	

TOTAL PENALTY AND INTEREST

10% INTEREST PER ANNUM OF RENTAL AMOUNT AND PENALTY – NUMBER OF DAYS DELINQUENT ( ) $ $

TOTAL AMOUNT DUE INCLUDING PENALTY AND INTEREST $

CASH RECEIVED $

BALANCE DUE OR OVERPAYMENT $

W.D. FORM NO. G-300
REV. 6-69

LAND DEPARTMENT
WATER DIVISION
STATE OF ARIZONA

AMENDED

NOTICE OF INTENTION TO DRILL WELL

By Law, no person shall drill, or cause to be drilled, any well for the development and use of Ground Water in Arizona without first filing Notice of Intention to Drill with the State Land Department. The only exceptions are for those irrigation wells within critical Ground Water areas for which Drilling Permits are required.

FILING FEE $3.00

WELL NO. 14

LOCATION OF WELL

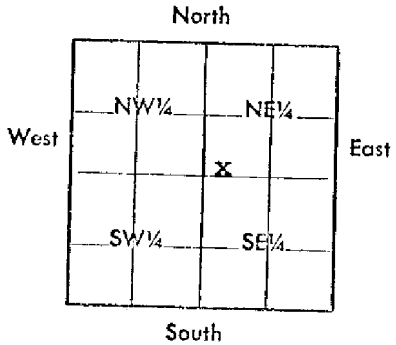

Indicate Well Location by X
(Above diagram represents one 640 acre section)

1. Twp. 17S
2. Rge. 13E
3. Section 1
4. SW ¼ SW ¼ NE ¼
   10-acre subdivision
5. Owner of Well Site
   Pima Mining Co.

INSTRUCTIONS

Fill out both copies and mail to Water Division, State Land Department, 1624 W. Adams, Phoenix, Arizona, 85007.

Duplicate will be returned to Filer, together with Drilling Card.

DESCRIPTION OF WELL

6. Diameter 24 in. depth 1050 ft.
7. Type of casing API-5L; .312"W.T.
8. Estimated depth to water 150 ft.
9. Proposed use Industrial Waste Copper Concentrator &
10. Drilling will start about November 1969
    Month Year
11. Driller A,A,McDaniel Well & Machine Co.
    Name
    2838 W. Ruthrauff Road
    Tucson, Arizona 85705
    Address
12. Water will be applied to use about
    April 1970
    Month Year
20. This notice filed by:

Check one		
	Owner	☒
	Lessee	☐
	Entryman	☐
	Driller	☐

Name Pima Mining Company
PO Box 7187
Address Tucson, Arizona 85713

PLACE OF USE

13. Twp. 17S
14. Rge. 13E
15. Section 6, 9, 10
16. ---

Legal Description of Land to be Irrigated or place of other use.

17. Acres (if irrigation) not applicalbe
18. Owner Pima Mining Co.
    Name
    (Sec. 6)
    State of Arizona
19. (Secs. 9, 10)
    Address

DO NOT WRITE IN THIS SPACE
OFFICE RECORD

Received 1-16-70 By fmw
Filed 1-19-70 By fmw
Duplicate Mailed 1-20-70 By fmw
File Number D(17-13)1 acc

TO AVOID PAYMENT OF PENALTY AND INTEREST THIS PAYMENT MUST BE IN THE OFFICE OF THE STATE LAND DEPARTMENT ON OR BEFORE THE DUE DATE. DATE OF POSTAL STAMP NOT ACCEPTED AS DATE OF PAYMENT.

STATE OF ARIZONA
STATE LAND DEPARTMENT
STATE OFFICE BUILDING – PHOENIX, ARIZONA

Musick, Peeler & Garrett
1 Wilshire Blvd
Los Angeles, Cal. 90017

STATEMENT

SECTION	TOWNSHIP	RANGE

KIND ENTRY	LEASE – REFERENCE NO.
35	601-612 Inc.

ACCOUNT NO. GRANT FUND	ACCOUNT NO. SUB	CARRYING CAPACITY OR STATIC WATER LEVEL	SEE OTHER SIDE FOR CODE DESCRIPTION: LAND CODE	CROP CODE	WATER CODE	BILLING DESCRIPTION	RATE	ACRES	$ AMOUNT
14 312	32					Filing fees on 12 Notices of Intention to drill			36 00
						Water Division (GW)			
						File Nos. D(16-13)36 aab, D(16-13)36 add, D(16-13)36 aaa, D(16-13)36 ddd, D(16-13)36 acc, D(16-13)36 aba, D(17-13)2 ddd, D(17-13)2 add, D(17-13)2 abb, D(17-13)2 aaa, D(17-13)1 abb and D(17-13)1 acc			
						Pima Mining Company			
						Check # 7786			
						16-77 (10067 4979)			

CERTIFICATE OF PURCHASE UNPAID BALANCE $	BILLING PERIOD FROM MO.	FROM DAY	FROM YR.	TO MO.	TO DAY	TO YR.	DATE BILLED MO.	DAY	YR.	DATE DUE MO.	DAY	YR.	TOTAL ACRES	TOTAL AMOUNT $
							1	19	70					36 00

IF PAYMENT IS MADE ON OR BEFORE THIS DATE → PAY THIS AMOUNT

SEE OTHER SIDE FOR LAW PERTAINING TO PENALTY AND INTEREST – A.R.S. SEC. 37-288.

RENTAL AMOUNT SUBJECT TO PENALTY AND INTEREST IF NOT PAID ON OR BEFORE DATE DUE	($	
5% PENALTY OF RENTAL AMOUNT	$	
TOTAL RENTAL AMOUNT PLUS PENALTY	($	TOTAL PENALTY AND INTEREST
10% INTEREST PER ANNUM OF RENTAL AMOUNT AND PENALTY – NUMBER OF DAYS DELINQUENT ( )	$	$
TOTAL AMOUNT DUE INCLUDING PENALTY AND INTEREST		$
CASH RECEIVED		$
BALANCE DUE OR OVERPAYMENT		$

PENALTY AND INTEREST			DISTRIBUTION $		